

# Directions to Murfreesboro and MTSU

## From Nashville:

Take I-24E to Murfreesboro exit 80 and go left on New Salem Highway (Hwy. 99) and drive one half mile. Turn right onto Middle Tennessee Blvd. Go 3.2 miles and turn right onto East Main Street. Make an immediate left onto Old Main Circle (MTSU entrance).



## From Chattanooga:

Take I-24W toward Nashville, Murfreesboro exit 81. Turn right onto Church Street (US-231N). Drive .9 miles and turn right onto Middle Tennessee Blvd. Go another 1.9 miles and turn right onto Main Street. Make an immediate left onto Old Main Circle (MTSU entrance).

## OR

Take I-24W to Murfreesboro exit 80 and go right on New Salem Highway (Hwy. 99) and drive one half miles. Turn right onto Middle Tennessee Blvd. Go 3.2 miles and turn right onto East Main Street. Make an immediate left onto Old Main Circle (MTSU entrance).

## From Knoxville:

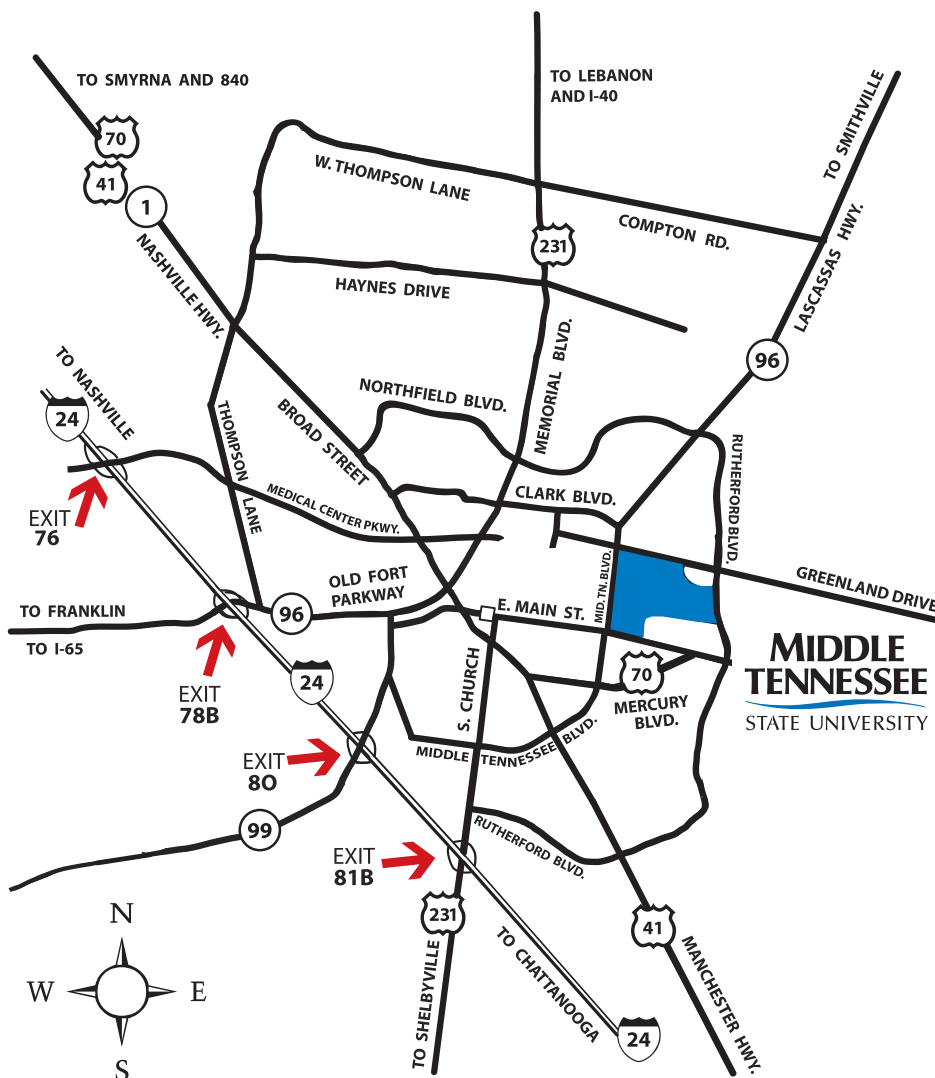
Take I-40W to Nashville/Lebanon and exit 235 onto 840W. Take the Murfreesboro/Smyrna exit (US-41S/US-70S, exit 55A). Merge onto US-41S/70S (Broad Street). Drive 4.5 miles and turn left onto West Main Street. Go another 1.5 miles and turn left onto Old Main Circle (MTSU entrance).

## From Columbia:

Take I-65N to TN 840E (exit 59). Take exit 53A onto I-24E towards Chattanooga. Take exit 80 and follow the directions from Nashville above.

## From Memphis:

Take I-40E to Nashville and then I-440 to I-24E. Continue using directions from Nashville (above).



**MIDDLE  
TENNESSEE**  
STATE UNIVERSITY

The main entrance to campus on East Main St.

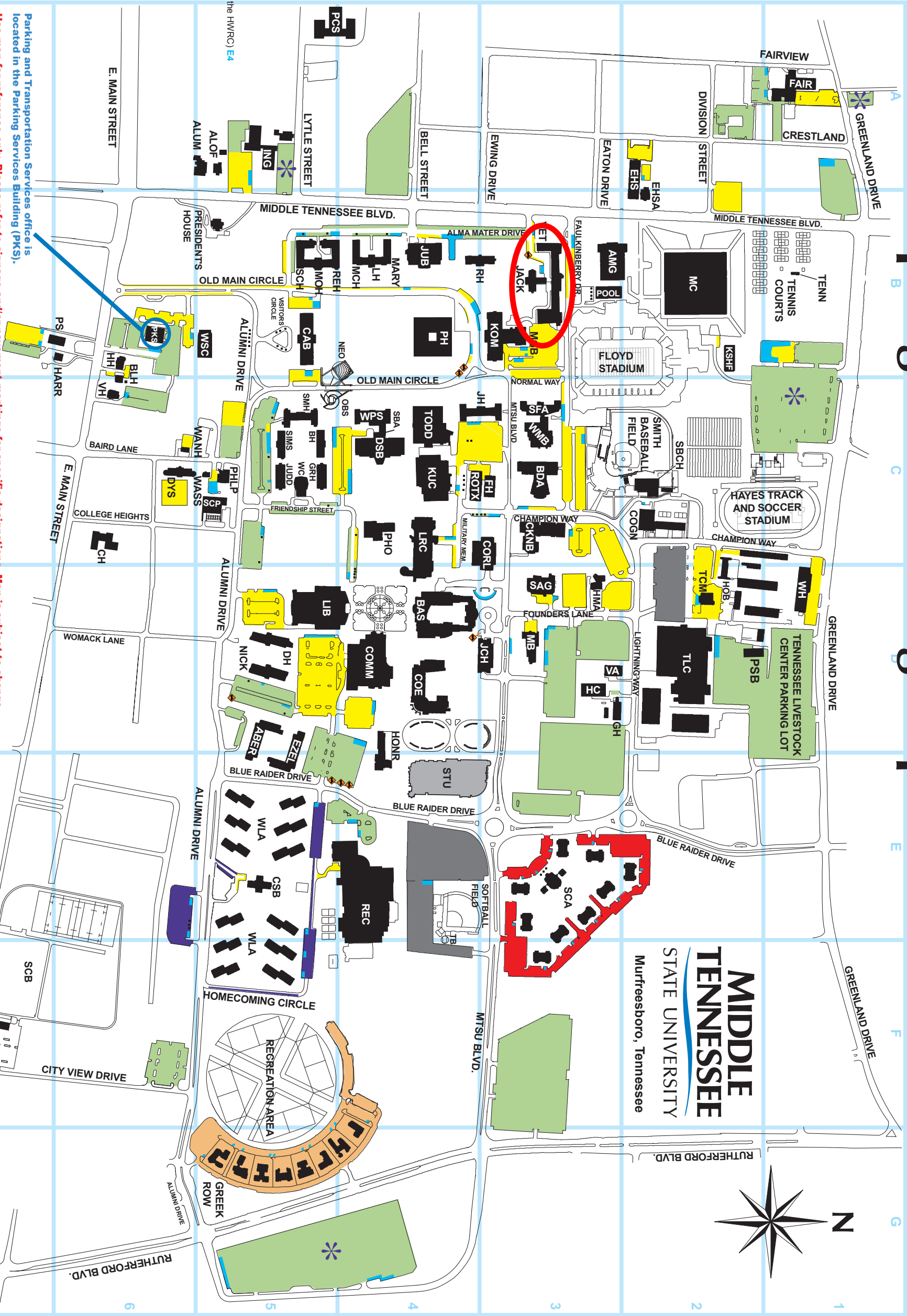
A visitor parking permit is required for longer stays.

More detailed directions are available at [www.mtsu.edu](http://www.mtsu.edu)



- ABER Abernathy Hall D5
- ALOF Alumni Office A5
- ALUM Alumni House A5
- AMG Alumni Memorial Gym B3
- BAS Business and Aerospace Building D4
- BDA Boutwell Dramatic Arts Building C3
- BLH Bestley Hall C5
- BLH TCWNHA, 1417 E. Main St. (Black House) C6
- CAB Cope Administration Building B5
- CH College Heights Building C6
- CKNB Cason-Kennedy Nursing Building C3
- COE College of Education Building D4
- COGN Central Utility Plant/Cogeneration Plant C2
- COMM John Bragg Mass Communication Building D4
- CORL Corlew Hall C3
- CSB Central Services Building (Day Care Center) E5
- DEERE Deere Hall D5
- DSB Davis Science Building C4
- DYS Tennessee Center for the Study and Treatment of Dyslexia C6
- EHS Ellington Human Sciences Building A2
- EHSB Ellington Human Sciences Annex B2
- EZEL Ezell Hall D5
- FAIR Fairview Building A1
- FH Forest Hall C3
- GH Green House D3
- GRACY Gracy Hall C5
- HARR Center for Historic Preservation, 1416 E. Main St. (Harrison House) B6
- HC Horticulture Facility D3
- HH Haynes House, 1411 E. Main St. B6
- HMA Housing Maintenance Annex D3
- HOB Holmes Building (Maintenance Complex) D2
- HONR Paul W. Martin Sr. Honors Building D4
- ING Sam H. Ingram Building A5
- JACK Tom H. Jackson Building B3
- JCH Jim Cummings Hall D3
- JH Jones Hall C3
- JUB James Union Building B4
- JUDD Jud Hall C5
- KIRKsey Old Main B3
- KOM Emmett and Rose Kannon Sports Hall of Fame B2
- KSHF Keathley University Center C4
- KUC Lyon Hall B4
- LIB James E. Walker Library D5
- LRC Ned McWhorter Learning Resources Center C4
- MARY Miss Mary Hall B4
- MB McFarland Building D3
- MURPHY Murphy Center B2
- MCH McHenry Hall B4
- MGB Midgett Building B3
- MOH Monohan Hall B5
- NEO Naked Eye Observatory B4
- NICK Nicks Hall D5
- OBS Observatory C5
- PCS Homer Pharrd Campus School A4
- PH Peck Hall B4
- PHLP Photography Building C4
- PHO Project Help C5
- PKS Parking Services Building, 1403 E. Main B6
- POOL Natatorium B3
- PS Public Safety, 1412 E. Main Street B6
- PSB Printing Services Building D2
- REC Health, Wellness, and Recreation Center (Health Services located inside the HWRC) E4
- REH Reynolds Hall B5
- RH Rutledge Hall B3
- ROTC ROTC Annex C4
- SAG Stark Agribusiness and Agriscience Center D3
- SBA Strobel Biology Annex C4
- SBCH Stephen B. Smith Baseball Clubhouse C2
- SCA Scarlett Commons Apartments 1-9 E3
- SCB Sports Club Complex F7
- SCH Schardt Hall B5
- SCP Satellite Chiller Plant C5
- SFA Saunders Fine Arts Building C3
- SIMS Sims Hall C5
- SMH Smith Hall C5
- SU Student Union Building (under construction) E4
- TB Telescope Building F4
- TENN Buck Bouldin Tennis Center B1
- TCM Telecommunications Building D2
- TLC Tennessee Livestock Center D2
- TODD Andrew L. Todd Hall C4
- VOC Vocational Agriculture D3
- VH Dept. of Criminal Justice Admin., 1421 E. Main St. (Vaughn House) C6
- VET Voorhies Engineering Technology B3
- WANH Internal Audit (Wansley House) C6
- WASS Budget Office (Wasson House) C5
- WC Woodmore Cybercate C5
- WH Warehouse (Maintenance Complex) D1
- WLA Womack Lane Apartments A-L E5
- WMB Wright Music Building C3
- WPS Wiser-Patten Science Hall C4
- WSC Wood-Stegall Center (Development and University Relations) B5

# Spring 2012 Parking Map




Parking and Transportation Services office is located in the Parking Services Building (PKS).

Use map for reference only. Please refer to signage and/or pavement markings for specific designations. Map is subject to change.

**Color code for parking designation**

- Faculty, Staff, Administration (white permit)
- Green Permit Parking
- Disabled Parking (blue permit)
- Parking Lots that are closed
- Purple Permit Parking (Womack Lane residents only)
- Red Permit Parking (Scarlett Commons residents only)
- Gold Permit Parking (Greek Row residents only)
- Metered parking
- Residents of Womack Lane, Scarlett Commons, and Greek Row may also park in these green spaces 24 hours a day.
- Motorcycle parking area



**MIDDLE TENNESSEE STATE UNIVERSITY**  
 Murfreesboro, Tennessee